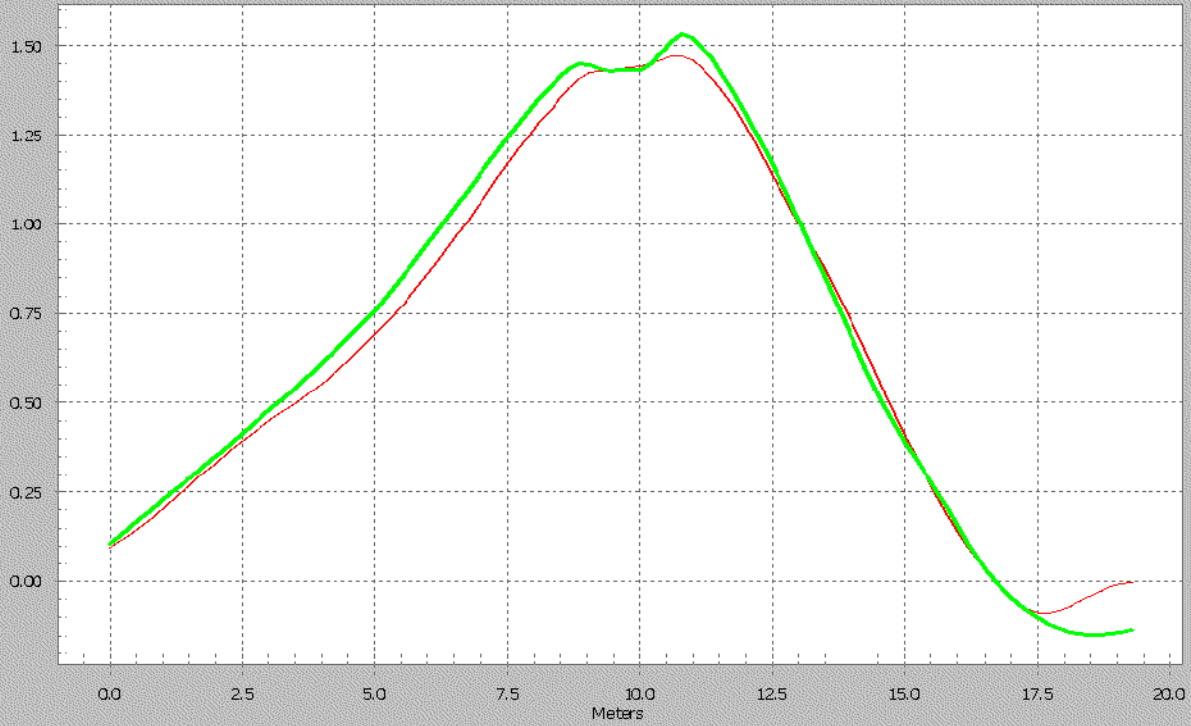
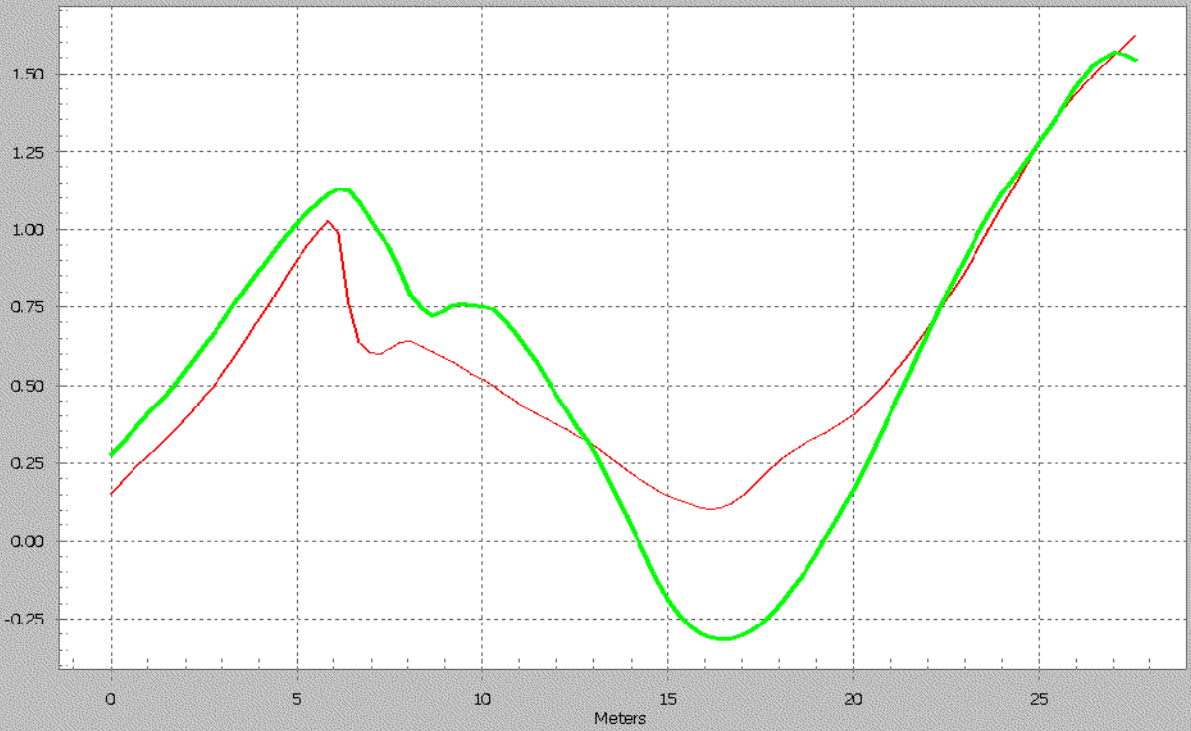
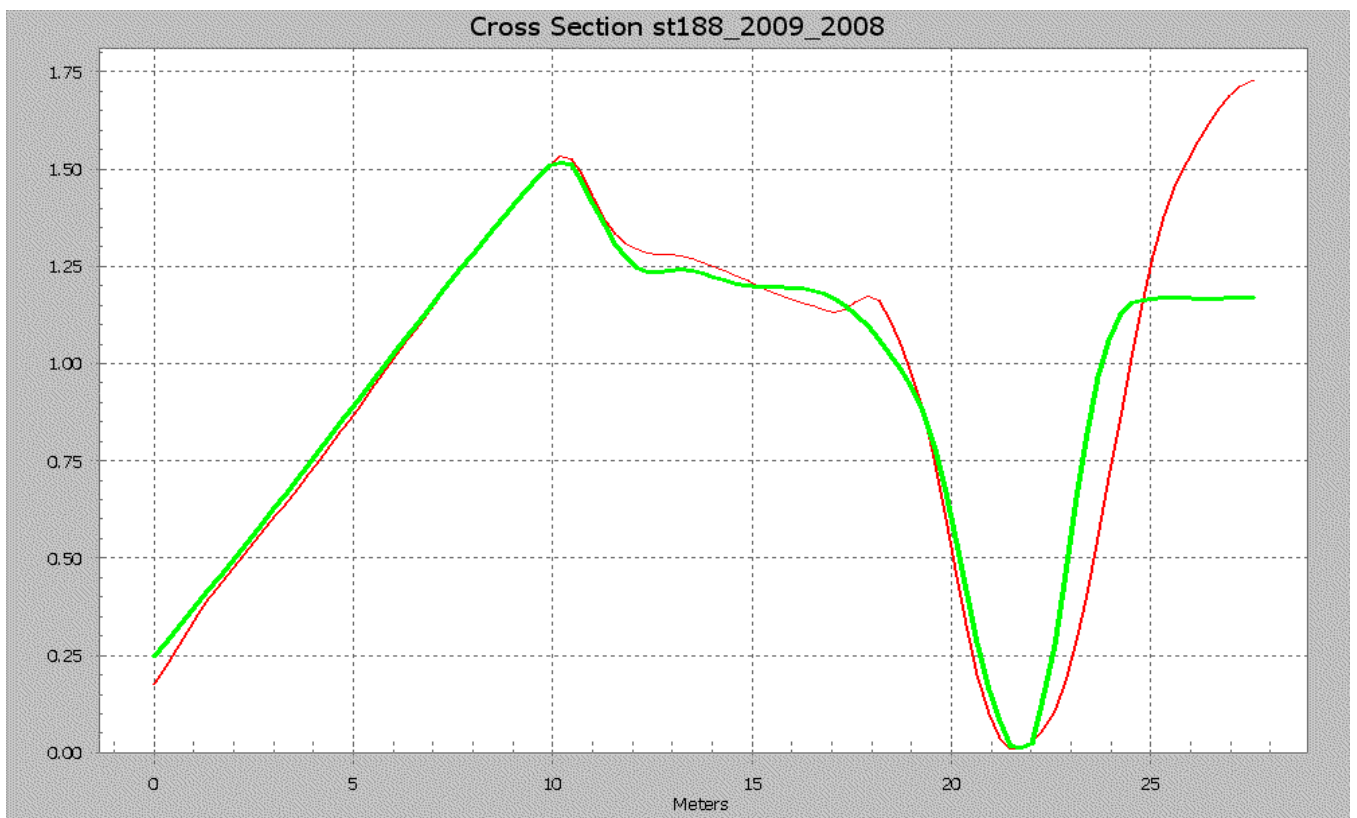
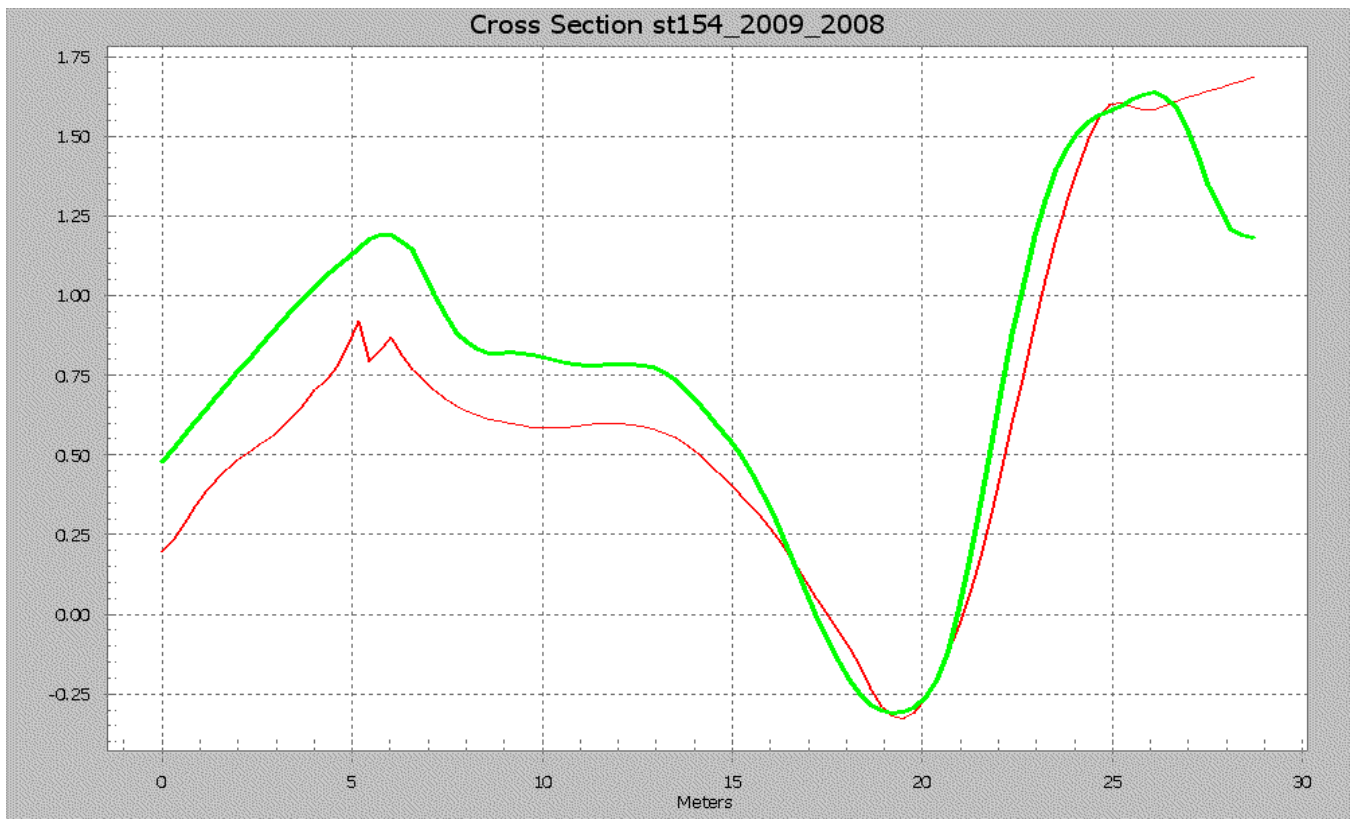


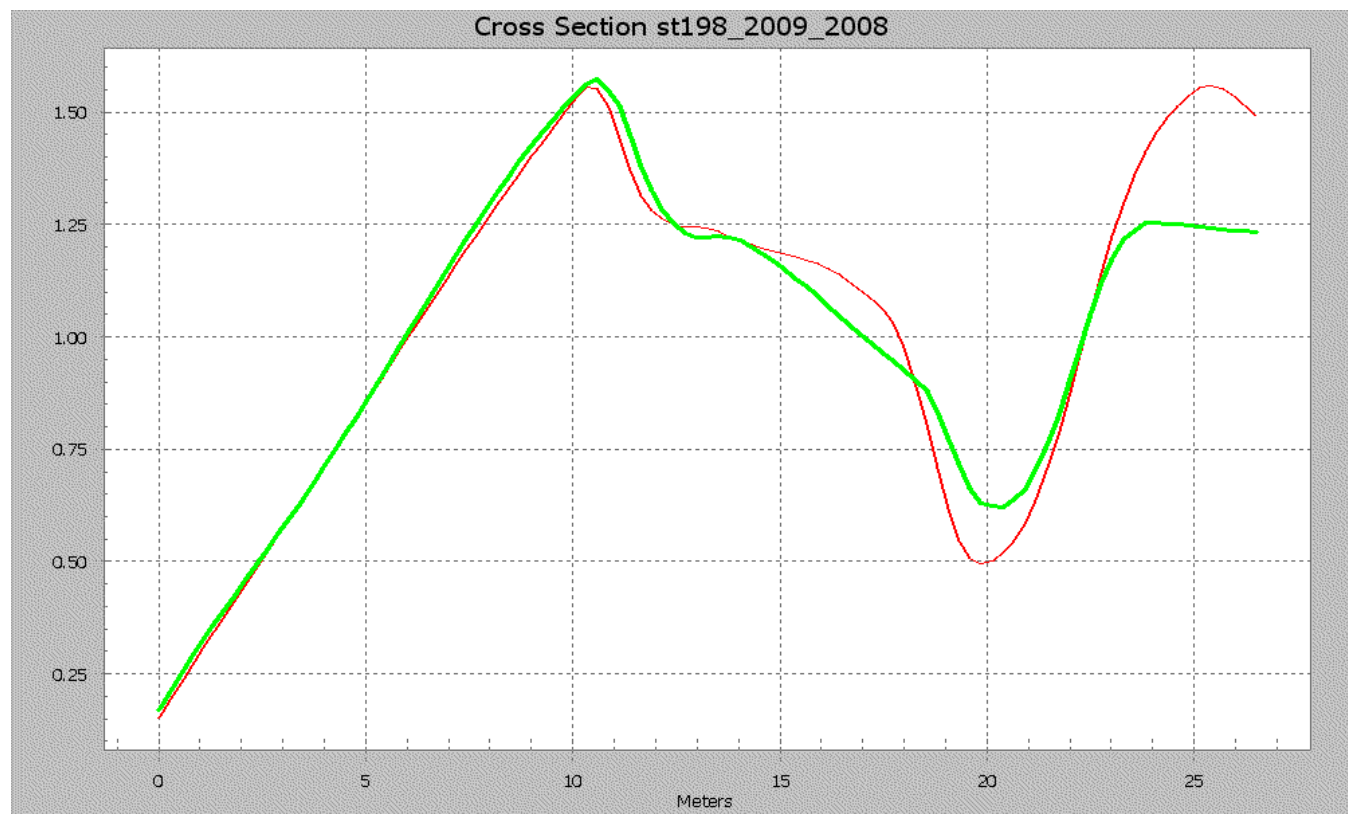
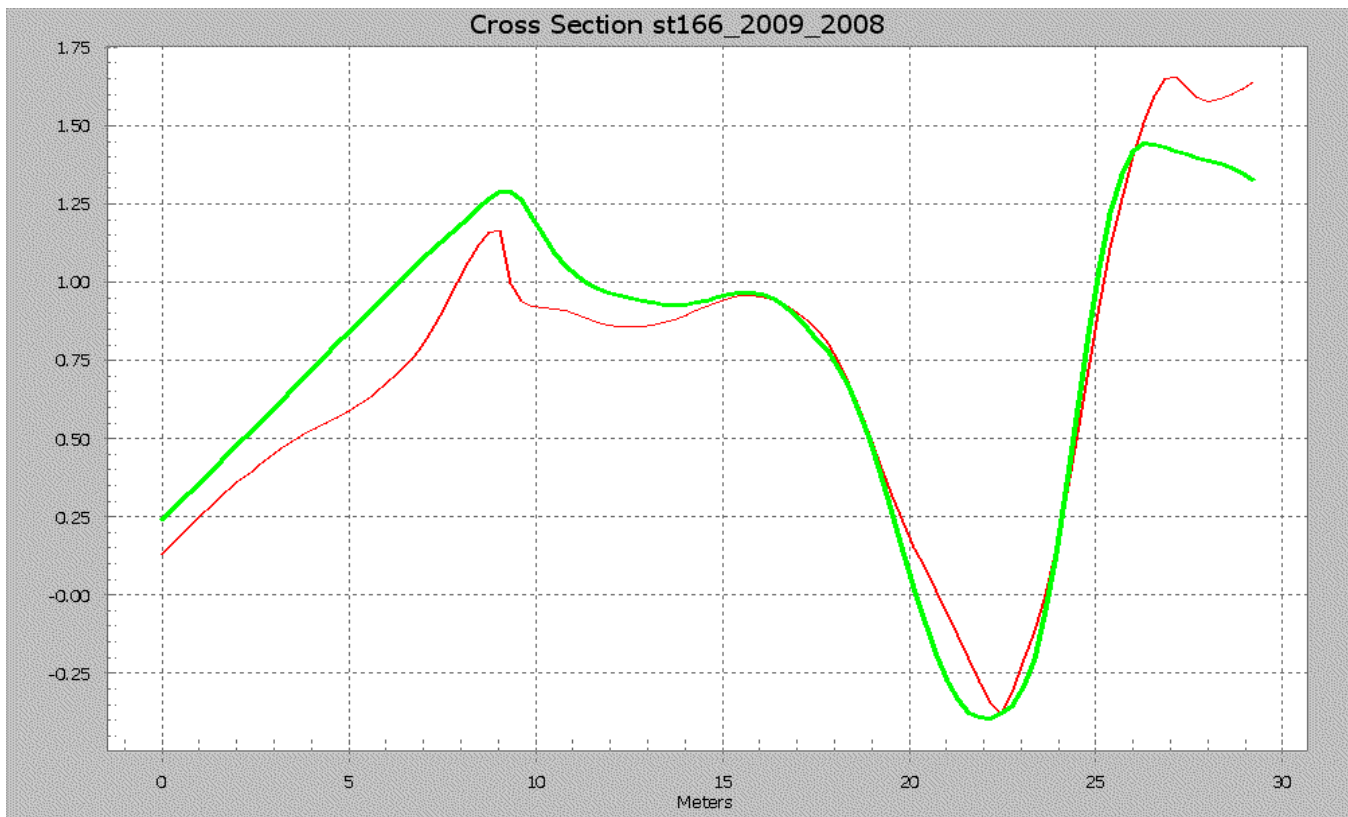
Cross Section st112_2009_2008



Cross Section st142_2009_2008







Maalelinie 2009 efter GRID_sept_2008
Maalelinie 2009 efter GRID_dec_2009

PV\ Natur & Miljø Rådgivning

Intet vindue

Katballevej 14, 8800 Viborg pnielsen@mail.tele.dk
 Tlf. 86 66 72 97 Fax. 86 66 72 97 www.pnielsen.dk

**Plan for dige, Udlægning af
 Leca og muld ca. st. 136-200**

J.Nr. 2128

Målforshold: 1:200

Dato: 2009-12-10

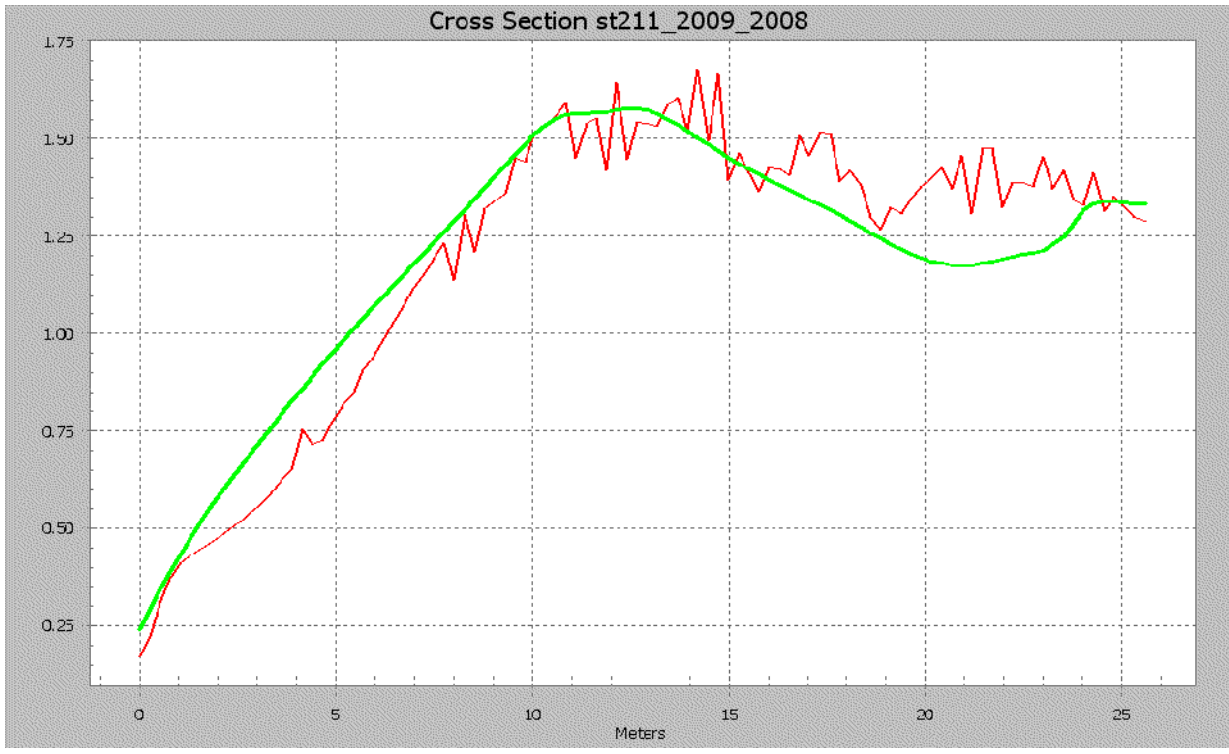
Bilag4

Miljø- og Energiministeriet

Skov- og Naturstyrelsen

Sundby Sø Naturgenopretning

Intet vindue



Signatur

▲ Målt kote 25/9 2008, m DVR90
Røde tal

★ Målt kote 3/12 2009, m DVR90
Sorte tal

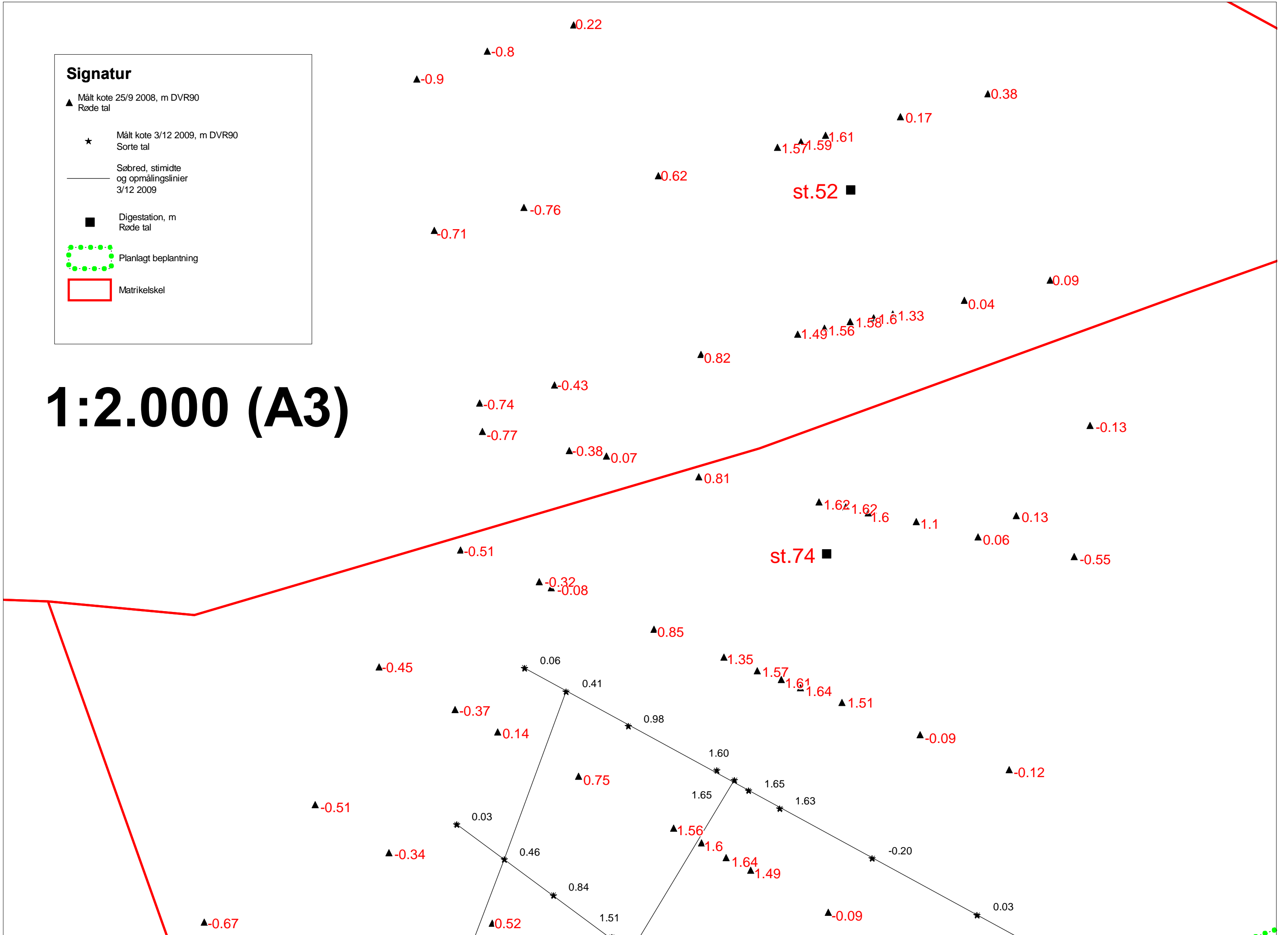
— Søbred, stirmidte
og opmålingslinier
3/12 2009

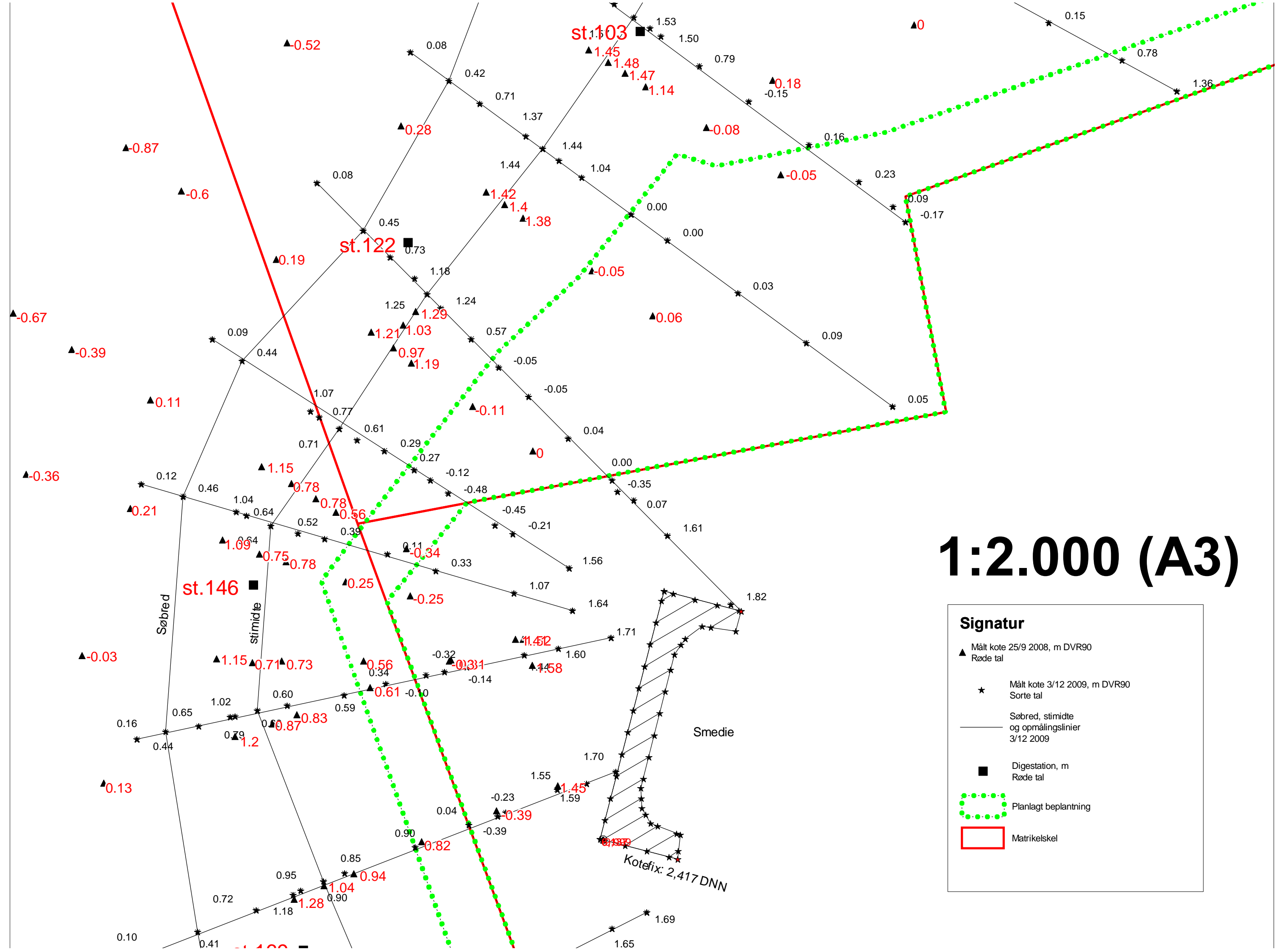
■ Digestation, m
Røde tal

○ Planlagt beplantning

□ Matrikelskel

1:2.000 (A3)





1:2.000 (A3)

Signatur

- ▲ Målt kote 25/9 2008, m DVR90
Røde tal
- ★ Målt kote 3/12 2009, m DVR90
Sorte tal
- Søbred, stimidte og opmålingslinier 3/12 2009
- Digestion, m Røde tal
- ⋯ Planlagt beplantning
- ▭ Matrikelskel

